

A66 Northern Trans-Pennine Project

Scheme 0102: M6 Junction 40 to Kemplay Bank

TR010062

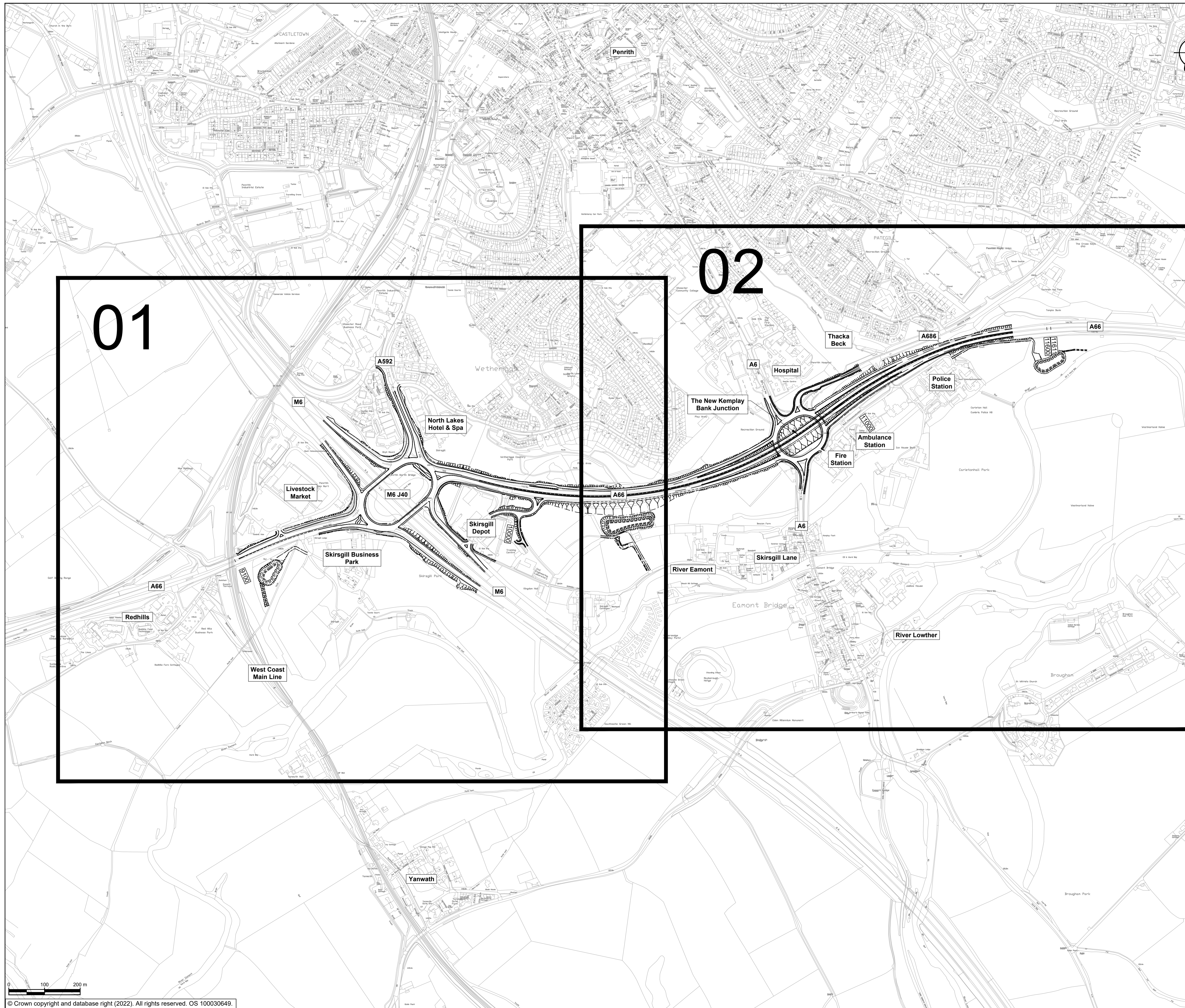
5.23 Traffic Regulation Measures (Speed Limits) Plans

APFP Regulations 5(2)(o)

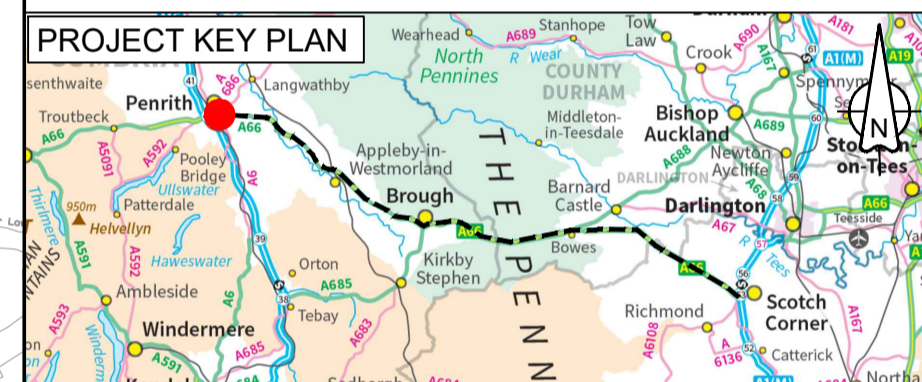
Planning Act 2008

Infrastructure Planning (Applications: Prescribed Forms and
Procedure) Regulations 2009

June 2022



- NOTES**
- ALL DIMENSIONS ARE IN METRES UNLESS NOTED OTHERWISE.
- KEY**
- THE SCHEME (SHOWN FOR ILLUSTRATIVE PURPOSES ONLY)
 - SHEET USED AS PART OF THIS DRAWING SERIES
 - CHAINAGE (MEASURED DISTANCE ALONG THE SCHEME LENGTH)



| | | | | | |
|----------|--------------------|----------|----------|----------|------------|
| C01 | For DCO Submission | | | | |
| | ESWA | FBLA | ASCR | DKID | SBAG |
| | 06/05/22 | 06/05/22 | 06/05/22 | 09/05/22 | 10/05/22 |
| Revision | Revision details | | | | |
| | Created | Checked | Reviewed | Approved | Authorised |
| | dd/mm/yy | dd/mm/yy | dd/mm/yy | dd/mm/yy | dd/mm/yy |

Purpose: DCO APPLICATION

PINS Reference Number: TR010062/APP/5.23

Client:
3 Piccadilly Place
Manchester
M1 3BN



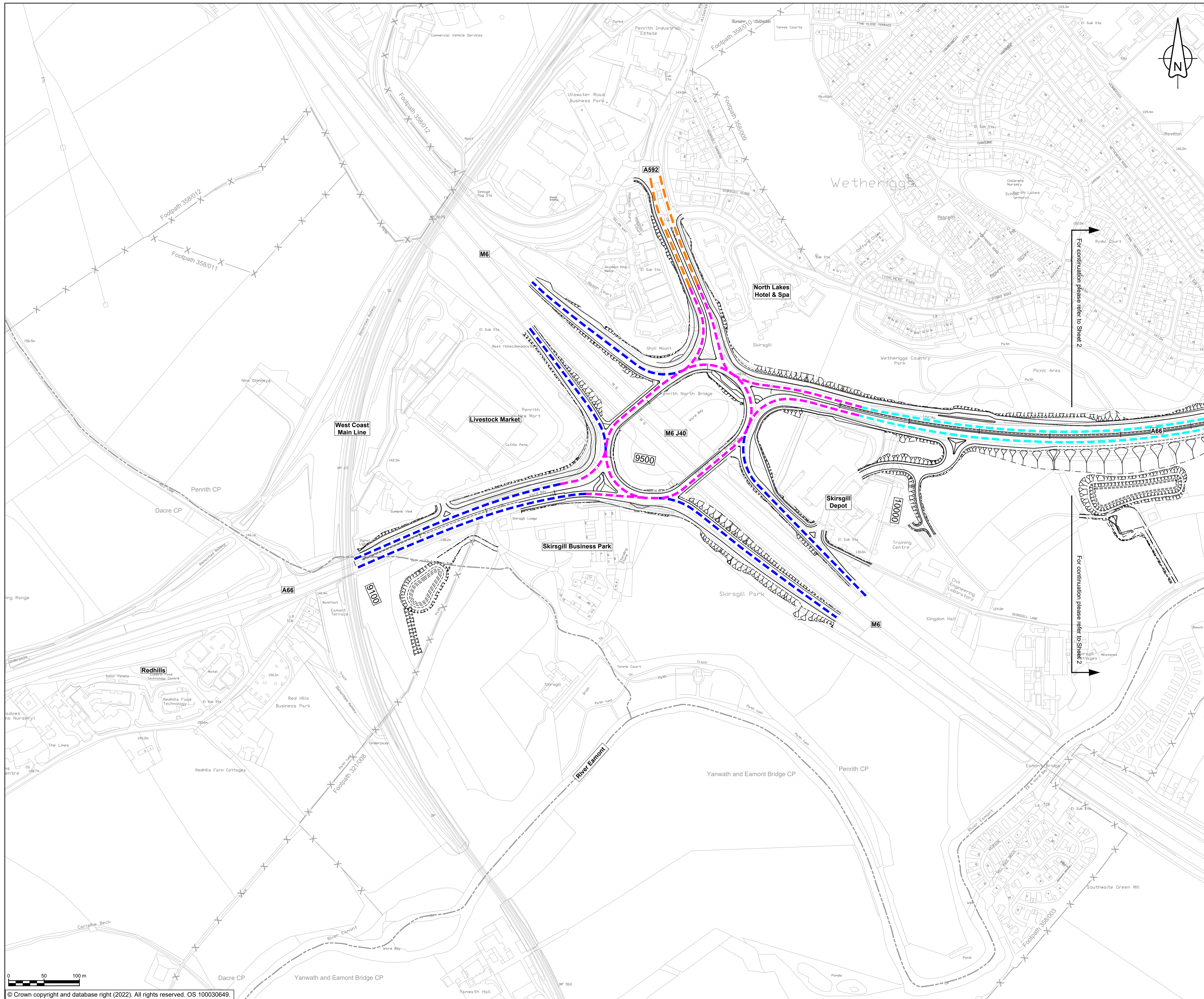
Project Name / Scheme Name:
A66 Northern Trans-Pennine Project
Scheme 0102
M6 Junction 40 to Kemplay Bank

Drawing Title:
Traffic Regulation Measures
(Speed Limits) Plans
Regulation 5(2)(o)
Key Plan

| | | | |
|------------------|-------|------------|------|
| Project Ref. No. | Stage | Scale | @ A1 |
| --- | PCF3 | 1:5000 | |
| | | Dimensions | M |

| | | | |
|----------------|---------|------------|--------|
| Drawing Number | Project | Originator | Volume |
| HE565627 | - AMY | - HAC | - |
| S0102 | -DR-CH- | 001500 | |
| Location | Type | Role | Number |

| | | |
|-------------|-----------------------------|----------|
| Suitability | Suitability Description | Revision |
| A | Approved for Stage Complete | C01 |

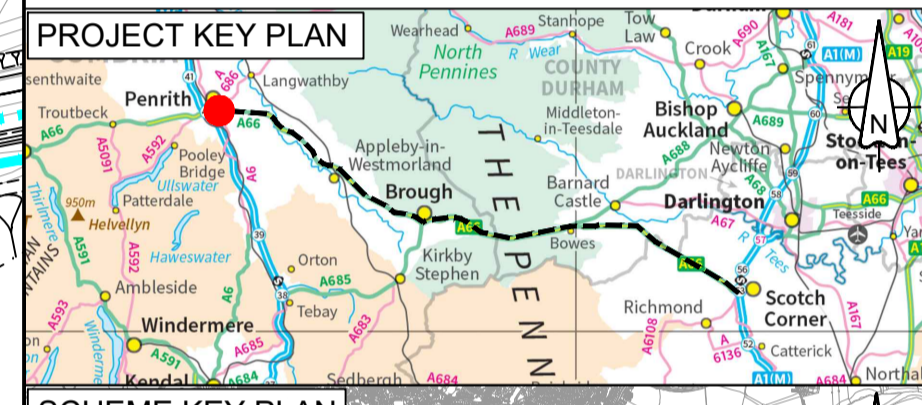


NOTES

- ALL DIMENSIONS ARE IN METRES UNLESS NOTED OTHERWISE.
- THESE TRAFFIC REGULATION MEASURES (SPEED LIMITS) PLANS SHOULD BE READ IN CONJUNCTION WITH OTHER PLANS AND APPLICATION DOCUMENTS, IN PARTICULAR THE DEVELOPMENT CONSENT ORDER SCHEDULE ENTITLED 'TRAFFIC REGULATION MEASURES, ETC' THE TRAFFIC REGULATION (CLEARWAYS AND PROHIBITIONS) PLANS, THE CLASSIFICATION OF ROADS PLAN AND THE DE-TRUNKING PLANS.

KEY

- THE SCHEME (SHOWN FOR ILLUSTRATIVE PURPOSES ONLY)
- PROPOSED NATIONAL SPEED LIMIT ON DUAL CARRIAGEWAY AND SLIP ROADS (70MPH)
- PROPOSED NATIONAL SPEED LIMIT WHERE STREET LIGHTING (30MPH)
- PROPOSED 50MPH SPEED LIMIT
- PROPOSED 30MPH SPEED LIMIT
- EXISTING PUBLIC RIGHT OF WAY
- PARISH BOUNDARY
- CHAINAGE (MEASURED DISTANCE ALONG THE SCHEME LENGTH)



| | | | | | |
|----------|--------------------|----------|----------|----------|------------|
| C01 | For DCO Submission | | | | |
| | ESWA | FBLA | ASCR | DKID | SBAG |
| | 06/05/22 | 06/05/22 | 09/05/22 | 09/05/22 | 10/05/22 |
| Revision | Revision details | | | | |
| | Created | Checked | Reviewed | Approved | Authorised |
| | dd/mm/yy | dd/mm/yy | dd/mm/yy | dd/mm/yy | dd/mm/yy |

Purpose: DCO APPLICATION

PINS Reference Number: TR010062/APP/5.23

Client: 3 Piccadilly Place, Manchester, M1 3BN



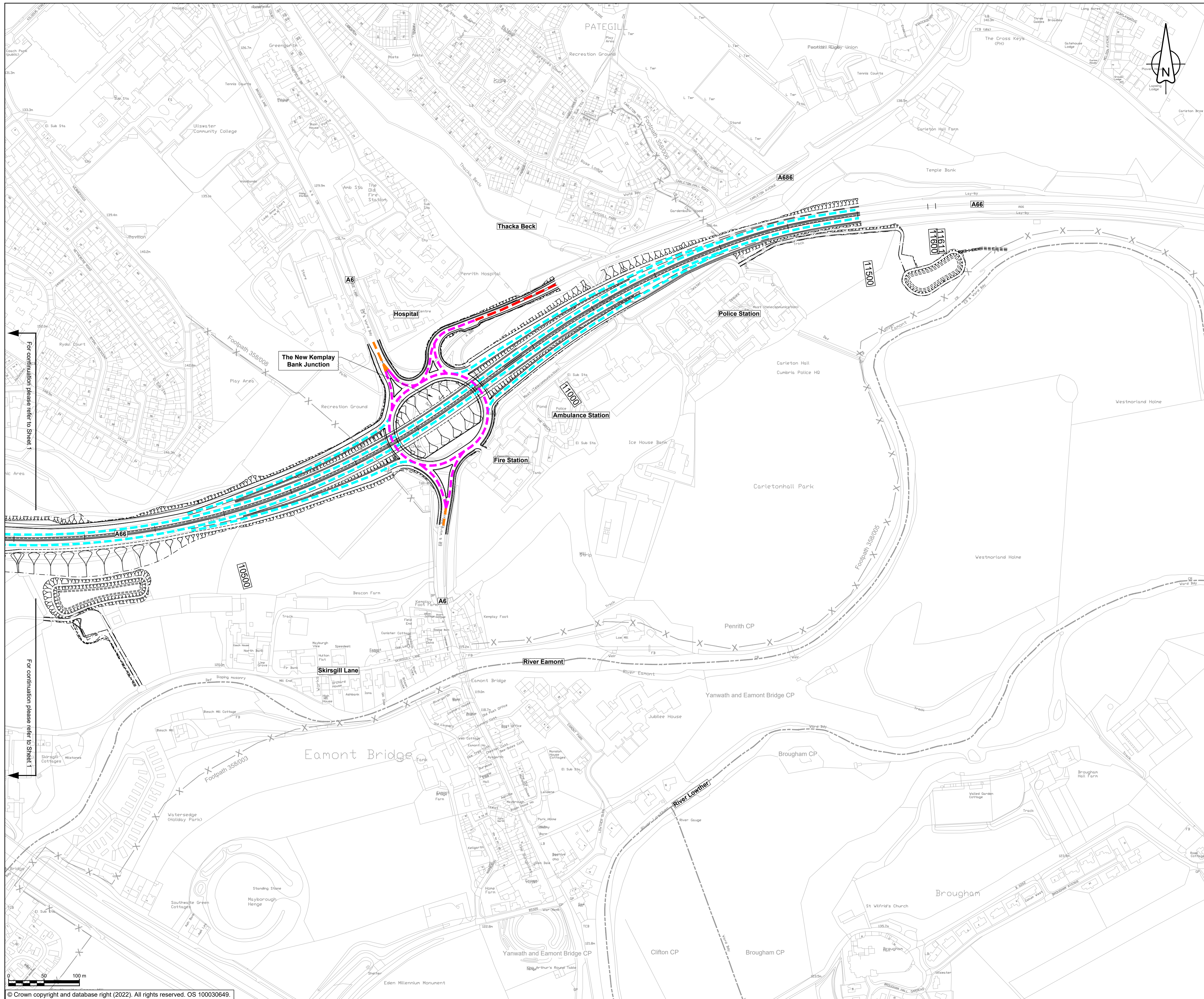
Project Name / Scheme Name: A66 Northern Trans-Pennine Project Scheme 0102
M6 Junction 40 to Kemplay Bank

Drawing Title: Traffic Regulation Measures (Speed Limits) Plans Regulation 5(2)(o) Sheet 1 of 2

| | | | |
|------------------|-------|-------------|------|
| Project Ref. No. | Stage | Scale: | @ A1 |
| --- | PCF3 | 1:2500 | |
| | | Dimensions: | M |

| | | | |
|----------------|---------|------------|--------|
| Drawing Number | Project | Originator | Volume |
| HE565627 | - AMY | - HAC | - |
| S0102 | -DR-CH- | 001501 | |
| Location | Type | Role | Number |

| | | |
|-------------|-----------------------------|----------|
| Suitability | Suitability Description | Revision |
| A | Approved for Stage Complete | C01 |

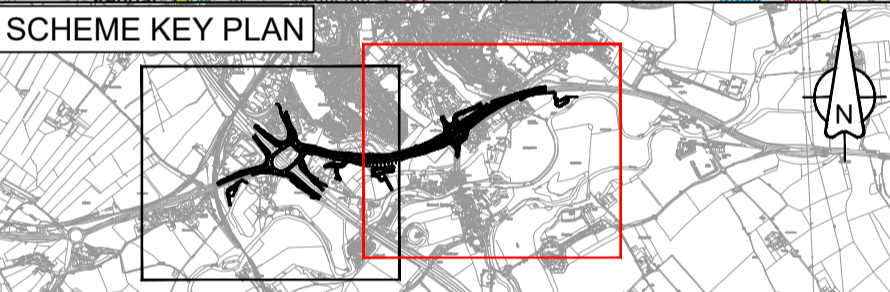
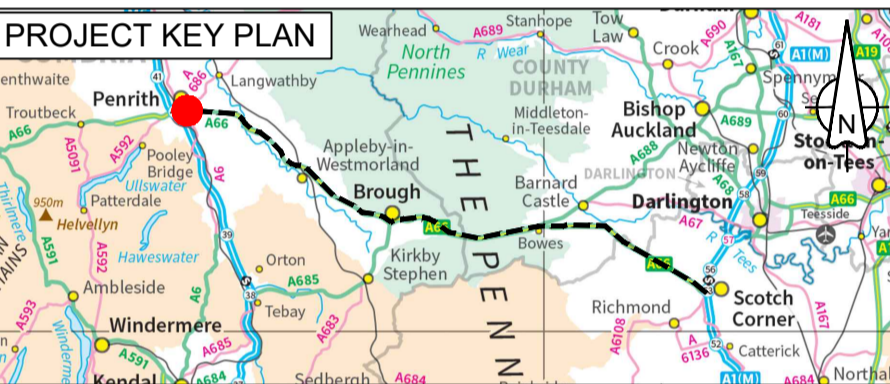


NOTES

- ALL DIMENSIONS ARE IN METRES UNLESS NOTED OTHERWISE.
- THESE TRAFFIC REGULATION MEASURES (SPEED LIMITS) PLANS SHOULD BE READ IN CONJUNCTION WITH OTHER PLANS AND APPLICATION DOCUMENTS, IN PARTICULAR THE DEVELOPMENT CONSENT ORDER SCHEDULE ENTITLED 'TRAFFIC REGULATION MEASURES, ETC' THE TRAFFIC REGULATION (CLEARWAYS AND PROHIBITIONS) PLANS, THE CLASSIFICATION OF ROADS PLAN AND THE DE-TRUNKING PLANS.

KEY

- THE SCHEME (SHOWN FOR ILLUSTRATIVE PURPOSES ONLY)
- PROPOSED NATIONAL SPEED LIMIT WHERE STREET LIGHTING (30MPH)
- PROPOSED 50MPH SPEED LIMIT
- PROPOSED 40MPH SPEED LIMIT
- PROPOSED 30MPH SPEED LIMIT
- EXISTING PUBLIC RIGHT OF WAY
- PARISH BOUNDARY
- CHAINAGE (MEASURED DISTANCE ALONG THE SCHEME LENGTH)



| | | | | | |
|----------|--------------------|----------|----------|----------|------------|
| C01 | For DCO Submission | | | | |
| | ESWA | FBLA | ASCR | DKID | SBAG |
| | 06/05/22 | 06/05/22 | 09/05/22 | 09/05/22 | 10/05/22 |
| Revision | Revision details | | | | |
| | Created | Checked | Reviewed | Approved | Authorised |
| | dd/mm/yy | dd/mm/yy | dd/mm/yy | dd/mm/yy | dd/mm/yy |

Purpose: DCO APPLICATION

PINS Reference Number: TR010062/APP/5.23

Client:
3 Piccadilly Place
Manchester
M1 3BN



Project Name / Scheme Name:
**A66 Northern Trans-Pennine Project
Scheme 0102
M6 Junction 40 to Kemplay Bank**

Drawing Title:
**Traffic Regulation Measures
(Speed Limits) Plans
Regulation 5(2)(o)
Sheet 2 of 2**

| | | | |
|------------------|-------|-------------|------|
| Project Ref. No. | Stage | Scale: | @ A1 |
| --- | PCF3 | 1:2500 | |
| | | Dimensions: | M |

| | | | |
|------------------------|---------|------------|--------|
| Drawing Number | Project | Originator | Volume |
| HE565627 - AMY - HAC - | | | |
| S0102 | -DR-CH- | 101501 | |
| Location | Type | Role | Number |

| | | |
|-------------|-----------------------------|----------|
| Suitability | Suitability Description | Revision |
| A | Approved for Stage Complete | C01 |